



ಭಾರತ ಹವಾಮಾನ ಇಲಾಖೆ  
ಹವಾಮಾನ ಕೇಂದ್ರ  
ಅರಮನೆ ರಸ್ತೆ, ಬೆಂಗಳೂರು



GOVERNMENT OF INDIA  
METEOROLOGICAL CENTRE  
PALACE ROAD, BENGALURU-01

## भारत मौसम विज्ञान विभाग

**WEDNESDAY, THE 04<sup>th</sup> JUNE 2025/14<sup>th</sup> JYESHTHA 1947 SAKA**

### **DAILY WEATHER REPORT**

#### **0830 बजे IST पर दर्ज की गई टिप्पणियों का सारांश/Summary of observations recorded at 0830 hours IST:**

Southwest monsoon was normal over Coastal Karnataka & South Interior Karnataka and weak over North Interior Karnataka. Rainfall occurred at most places over Coastal Karnataka, and at a few places over South Interior Karnataka and at one or two places over North Interior Karnataka.

**Chief rainfall amounts (in cm):** Uppinangadi (dist Dakshina Kannada) 5, Gokarna (dist Uttara Kannada) 3, Siddapura (dist Udupi) 3, Mani (dist Dakshina Kannada) 3, Bhagamandala (dist Kodagu) 3, Kottigehara (dist Chikkamagaluru) 2, Tyagarthi (dist Shivamogga) 2, Jayapura (dist Chikkamagaluru) 2, Gersoppa (dist Uttara Kannada) 2, Mulki (dist Dakshina Kannada) 2, Kumta (dist Uttara Kannada) 2, Mangaluru (dist Dakshina Kannada) 2, Bantwal (dist Dakshina Kannada) 2, Castle Rock (dist Uttara Kannada) 2, Mudubidre (dist Dakshina Kannada) 1, Kundapur (dist Udupi) 1, Manki (dist Uttara Kannada) 1, Honavar Obsy (dist Uttara Kannada) 1, Belthangadi (dist Dakshina Kannada) 1, Agumbe Aws (dist Shivamogga) 1, Rayalpadu (dist Kolar) 1, Sringeri Hms (dist Chikkamagaluru) 1, Kammardi (dist Chikkamagaluru) 1, Napoklu (dist Kodagu) 1, Ajjampura (dist Chikkamagaluru) 1, Somwarpet (dist Kodagu) 1, Tarikere (dist Chikkamagaluru) 1

#### **Synoptic Meteorological Feature:**

- ❖ The Northern Limit of Monsoon continues to pass through 17.0°N/55°E, 17.5°N/60°E, 18°N/65°E, 18.5°N/70°E, Mumbai, Ahilyanagar, Adilabad, Bhawanipatna, Puri, Sandhead Island, 23.5°N/89.5°E, Balurghat, 30°N/85°E.
- ❖ A north-south trough runs roughly along Long. 87°E to the north of Lat. 22°N at 3.1 km above mean sea level.
- ❖ The north-south trough roughly along Long. 92°E to the north of Lat. 22°N at 1.5 km above mean sea level has moved away.

#### **7 Day Weather Forecast for Karnataka State:**

Meteorological Subdivision	04/06/2025	05/06/2025	06/06/2025	07/06/2025	08/06/2025	09/06/2025	10/06/2025
Coastal Karnataka	WS	FWS	FWS	WS	WS	WS	FWS
North Interior Karnataka	ISOL	ISOL	SCT	SCT	FWS	SCT	SCT
South Interior Karnataka	ISOL	ISOL	SCT	SCT	FWS	SCT	SCT

Legend Description		Percentage of stations reporting Rainfall
WS	Widespread (At most places)	76-100
FWS	Fairly Widespread (At many places)	51-75
SCT	Scattered (AT a few places)	26-50
ISOL	Isolated (At one or two places)	1-25
DRY	Dry	No Rain

#### **7 Day Weather Warnings for Karnataka State: (Valid till 08:30 Hrs IST of the next day)**

##### **Coastal Karnataka:**

Day 1	04/05/2025	Moderate rain with gusty wind (30-40 kmph) likely to occur at most places over Dakshina Kannada, Uttara Kannada and Udupi districts.
Day 2	05/06/2025	Moderate rain with gusty wind (30-40 kmph) likely to occur at many places over Dakshina Kannada, Uttara Kannada and Udupi districts.

Day 3	06/06/2025	Moderate rain with gusty wind (30-40 kmph) likely to occur at many places over Uttara Kannada, Dakshina Kannada and Udupi districts.
Day 4	07/06/2025	Light to moderate rain with gusty wind (30-40 kmph) likely to occur at most places over Uttara Kannada, Dakshina Kannada and Udupi districts.
Day 5	08/06/2025	Light to moderate rain with gusty wind (30-40 kmph) likely to occur at most places over Uttara Kannada, Dakshina Kannada and Udupi districts.
Day 6	09/06/2025	Light to moderate rain likely to occur at most places over Uttara Kannada, Dakshina Kannada and Udupi districts.
Day 7	10/06/2025	Light to moderate rain likely to occur at many places over Uttara Kannada, Dakshina Kannada and Udupi districts.

#### North Interior Karnataka:

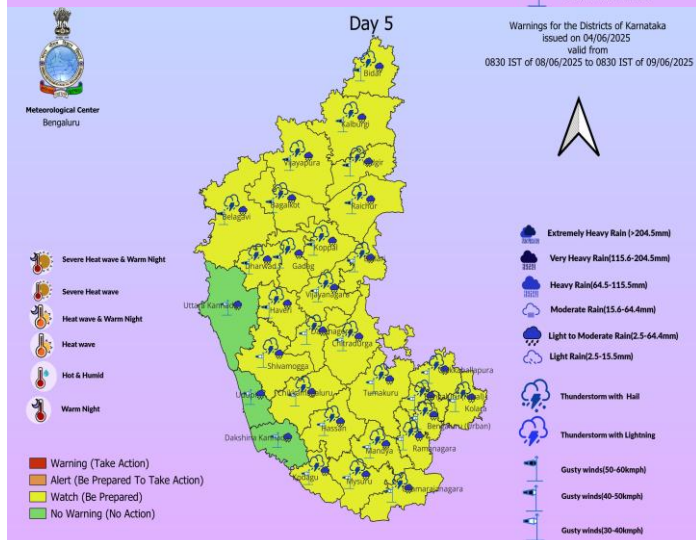
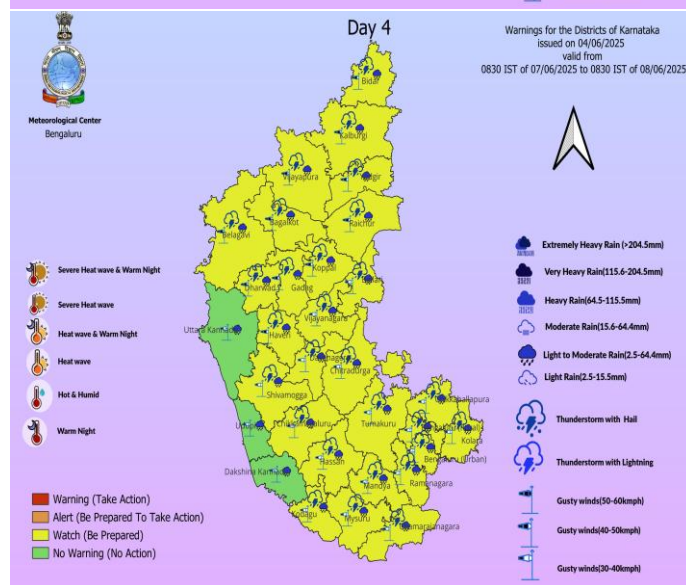
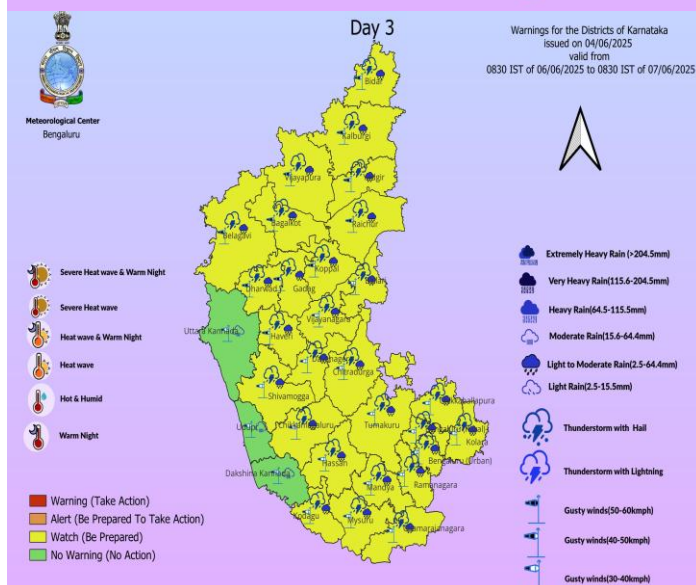
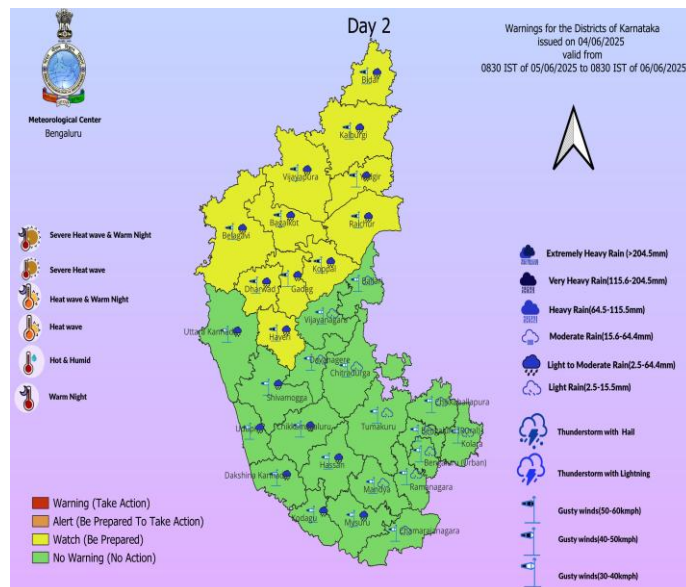
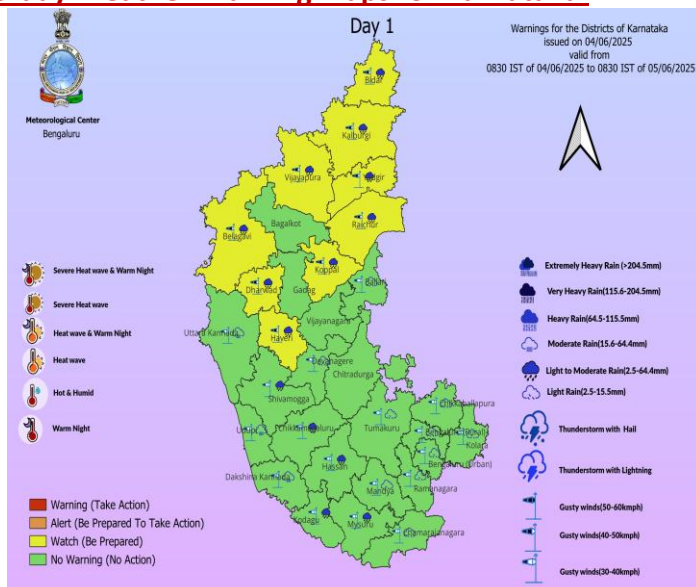
Day 1	04/05/2025	Light to moderate rain with gusty wind (40-50 kmph) likely to occur at one or two places over Haveri, Belagavi, Dharwad, Bidar, Kalburgi, Raichur Koppal, Vijayapura and Yadgir districts. Mainly dry weather likely to prevail over Bagalkot and Gadag districts.
Day 2	05/06/2025	Light to moderate rain with gusty wind (40-50 kmph) likely to occur at one or two places over Bidar, Kalburgi, Raichur, Yadgir, Bagalkot, Gadag, Koppal, Haveri, Belagavi, Dharwad and Vijayapura districts.
Day 3	06/06/2025	Light to moderate rain/Thundershowers with gusty wind (40-50 kmph) likely to occur at a few places over Bidar, Kalburgi, Bagalkot, Vijayapura, Belagavi, Haveri, Dharwad, Gadag, Koppal, Raichur and Yadgir districts.
Day 4	07/06/2025	Light to moderate rain/Thundershowers with gusty wind (40-50 kmph) likely to occur at a few places over Bidar, Kalburgi, Bagalkot, Vijayapura, Belagavi, Haveri, Dharwad, Koppal, Raichur, Gadag and Yadgir districts.
Day 5	08/06/2025	Light to moderate rain/Thundershowers with gusty wind (40-50 kmph) likely to occur at many places over Bidar, Kalburgi, Bagalkot, Vijayapura, Belagavi, Haveri, Dharwad, Koppal, Raichur, Gadag and Yadgir districts.
Day 6	09/06/2025	Light to moderate rain likely to occur at a few places over Bidar, Kalburgi, Raichur, Yadgir, Bagalkot, Gadag, Koppal, Haveri, Belagavi, Dharwad and Vijayapura districts.
Day 7	10/06/2025	Light to moderate rain likely to occur at a few places over Bidar, Kalburgi, Raichur, Yadgir, Bagalkot, Gadag, Koppal, Haveri, Belagavi, Dharwad and Vijayapura districts.

#### South Interior Karnataka:

Day 1	04/05/2025	Light to moderate rain with gusty wind (30-40 kmph) likely to occur at one or two places over Shivamogga, Chikkamagaluru, Hassan, Mysuru and Kodagu districts. Light rain with gusty wind (30-40 kmph) likely to occur at one or two places over Ballari, Chikkaballapura, Chamarajanagar, Mandya, Ramanagara, Bengaluru (Rural), Bengaluru (Urban), Davengere, Kolar and Tumakuru districts. Mainly dry weather likely to prevail over Chitradurga and Vijayanagara districts.
Day 2	05/06/2025	Light to moderate rain with gusty wind (30-40 kmph) likely to occur at one or two places over Shivamogga, Chikkamagaluru, Hassan, Mysuru and Kodagu districts. Light rain with gusty wind (30-40 kmph) rain likely to occur at one or two places over Ballari, Bengaluru (Rural), Bengaluru (Urban), Chikkaballapura, Chamarajanagar, Mandya, Ramanagara, Kolar, Chitradurga, Davangere, Tumakuru and Vijayanagara districts.
Day 3	06/06/2025	Light to moderate rain/Thundershowers with gusty wind (30-40 kmph) likely to occur at a few places over Ballari, Chitradurga, Shivamogga, Chikkamagaluru, Bengaluru (Rural), Bengaluru (Urban), Chikkaballapura, Hassan, Chamarajanagar, Mysuru, Mandya, Ramanagara, Kolar, Tumakuru, Kodagu, Davanagere and Vijayanagara districts.
Day 4	07/06/2025	Light to moderate rain/Thundershowers with gusty wind (30-40 kmph) likely to occur at a few places over Ballari, Chitradurga, Shivamogga, Chikkamagaluru, Bengaluru (Rural), Bengaluru (Urban), Chikkaballapura, Hassan, Chamarajanagar, Mysuru, Mandya, Ramanagara, Kolar, Tumakuru, Kodagu, Davanagere and Vijayanagara districts.
Day 5	08/06/2025	Light to moderate rain/Thundershowers with gusty wind (30-40 kmph) likely to occur at many places over Ballari, Chitradurga, Shivamogga, Chikkamagaluru, Bengaluru (Rural), Bengaluru (Urban), Chikkaballapura, Hassan, Chamarajanagar, Mysuru, Mandya, Ramanagara, Kolar, Tumakuru, Kodagu, Davanagere and Vijayanagara districts.

Day 6	09/06/2025	Light to moderate rain likely to occur at a few places over Ballari, Chitradurga, Tumakuru, Chikkaballapura, Bengaluru (Rural), Bengaluru (Urban), Chikkamagaluru, Kolar, Kodagu, Chamarajanagara, Davanagere, Hassan, Mandya, Mysuru, Ramanagara, Shivamogga, and Vijayanagara districts.
Day 7	10/06/2025	Light to moderate rain likely to occur at a few places over Ballari, Chitradurga, Tumakuru, Chikkaballapura, Bengaluru (Rural), Bengaluru (Urban), Chikkamagaluru, Kolar, Kodagu, Chamarajanagara, Davanagere, Hassan, Mandya, Mysuru, Ramanagara, Shivamogga, and Vijayanagara districts.

### 5-day Weather Warning maps for Karnataka:



**Impact expected:**

- Visibility may become poor due to intense spell of rainfall leading to traffic congestion.
- Temporary Disruption of traffic due to water logging in roads/ uprooting of trees/ breaking of tree branches leading to increased travel time.
- Uprooting of trees may cause damages to power sector
- Possibility of damages to vulnerable structures due to heavy to very heavy rainfall
- Partial Damages to Kutchra Houses and Huts due to uprooting of trees.
- Possibilities of Flash floods due to intense spell of rainfall.
- Water logging / flooding in many parts of low-lying areas.
- Landslides/mud slide/land slip very likely over Coast and ghat areas.
- Heavy rainfall may damage the standing crops and vegetables in the maturity stage.
- Lightning may injure people and cattle at open place.

**Action suggested:**

- Follow traffic advisories issued, if any.
- Avoid staying in vulnerable structure.
- Avoid going to the areas that face water logging problems/ river fronts.
- People in the vulnerable area are advised to move to safer places.
- Take shelter during thunderstorm/lightning activities.
- Avoid working in the fields during thunderstorm/lightning period and ensure proper mechanism to avoid runoff in case of rain.
- Be Updated.

**Weather Outlook for subsequent 3 days (During 11<sup>th</sup> June – 13<sup>th</sup> June, 2025):**

Rainfall likely to occur at many places over Karnataka.

**Fishermen warning:** Squally weather with wind speed 35 kmph to 45 kmph gusting to 55 kmph likely to prevail over Karnataka Coast.

**Fishermen advised not to venture into the sea**

**Local Forecast for Bengaluru city & neighborhood valid until the morning of 08<sup>th</sup> June 2025:**

**Next 24 hours:** Partly cloudy sky. Light rain with gusty wind (wind speed 30-40kmph) likely. Maximum & Minimum temperatures likely to be around 31°C and 20°C respectively.

**Next 48 hours:** Partly cloudy sky. Light rain with gusty wind (wind speed 30-40kmph) likely. Maximum & Minimum temperatures likely to be around 30°C and 20°C respectively.

**Dr. N. Puviarasan**

**Scientist 'F' & Head**

**Meteorological Centre**

**Palace Road, Bengaluru-01**



**OBSERVATIONS RECORDED AT 0830 HRS IST ON 04<sup>rd</sup> JUNE 2025 /14<sup>th</sup> JYESHTHA, 1947 SAKA**

Stations	Temperature Degrees Celsius					Humidity percentage				Rainfall (Millimeters)		
	Maximum		Minimum		Dry bulb temperature @ 0830 HRS IST °C	At 0830 Hrs IST %	Dep. from normal %	At 1730 Hrs IST % (yesterday)	Dep. from normal %	Past 24 Hrs mm	Seasonal total from 01/06/25 (mm)	Departure from normal mm
	Past 24 Hrs °C	Dep from normal °C	Past 24 Hrs °C	Dep. from normal °C								
Bengaluru HAL AP	28.9	-2.7	19.2	-1.5	24.4	80	1	52	-06	0.0	2	-17
Bengaluru City	28.2	-3.4	20.9	-0.2	23.4	90	9	77	17	0.0	0	-19
Bengaluru KIAL AP	30.2	-1.9	20.4	-0.4	23.6	79	--	56	--	0.0	tr	NA
GKVK Bengaluru	29.2	--	20.4	--	--	85	--	65	--	0.0	NA	NA

# OBSERVATIONS RECORDED AT 0830 HRS IST ON 04<sup>th</sup> JUNE 2025 /14<sup>th</sup> JYESHTHA, 1947 SAKA

Stations	Temperature Degrees celsius				Humidity percentage		Rainfall					Weather remarks
	Maximum		Minimum		At	Dep. from normal	Millimeters			Centimeters		
	Past 24 Hrs	Dep. from normal	Past 24 Hrs	Dep. from normal	0830 Hrs IST		Past 24 Hrs	Seasons total from	Departure from normal	Year's total from	Annual normal	
	°C	°C	°C	°C	%	%	mm	1-6-2025	mm	1-1-2025	cm	

## COASTAL KARNATAKA

Honnavar	30.0	-1.8	23.2	-2.1	83	-3	12.1	89	25	79	373	r
Karwar	31.6	-1.3	25.7	-0.4	85	2	2.0	53	-4	79	324	r
Mangalore Airport	30.8	-1.2	23.8	-0.6	84	-2	7.1	95	27	119	385	r
Panambur	31.1	-0.9	23.0	-1.9	90	4	5.8	58	-14	117	363	r

## NORTH INTERIOR KARNATAKA

Belagavi City	30.5	-2.7	21.5	-0.5	87	8	0.0	7	-8	16	144	
Belagavi Airport	30.2	-2.4	21.2	-0.2	80	0	0.0	2	-12	28	102	
Bidar	34.4	-4.4	22.6	-2.3	70	10	0.0	0	-8	27	97	
Vijayapura	33.1	-3.9	NA	--	76	1	0.0	0	-15	21	67	
Bagalkote	33.8	-1.8	22.3	-0.3	66	-9	0.0	0	-14	0	62	
Dharwad	30.2	-1.9	21.0	-0.6	82	1	0.0	2	-13	34	85	
Gadag	32.2	-1.9	21.6	-0.5	83	2	0.0	2	-14	32	67	
Kalaburgi	34.2	-5.0	23.6	-1.5	75	13	0.0	9	4	22	81	
Haveri	28.0	-3.7	21.8	-0.4	83	0	0.0	13	1	23	78	
Koppal	32.6	-2.1	24.2	1.1	80	-6	0.0	1	-12	5	63	
Raichur	35.8	-3.0	22.0	-2.8	76	15	0.0	0	-9	9	75	

## SOUTH INTERIOR KARNATAKA

Agumbe	26.0	--	21.2	--	98	--	14.5	109	40	111	762	r
Bengaluru HAL AP	28.9	-2.7	19.2	-1.5	80	1	0.0	2	-17	39	87	
Bengaluru City	28.2	-3.4	20.9	-0.2	90	9	0.0	0	-19	36	98	
Bengaluru KIAL AP	30.2	-1.9	20.4	-0.4	79	--	0.0	tr	NA	31	NA	
Chamarajanagar	30.0	--	20.2	--	76	--	0.0	0	-14	22	79	
Chitradurga	29.0	-4.0	21.1	-1.1	82	2	5.1	6	-3	31	65	r
Davangere	27.0	-6.2	20.0	-1.2	90	5	3.8	7	-8	16	66	r
Chintamani	30.6	-2.5	20.8	-0.1	85	14	0.0	1	-12	17	77	
Mysuru	29.0	-2.6	20.2	-0.7	78	-7	0.0	1	-15	27	82	
Shivamogga	28.6	-5.4	22.0	-0.2	87	7	0.6	7	-3	16	92	d

\* refers to weather at 0830 hours IST. Other remarks refer to preceding 24 hours. NA-Not available; D-Duststorm; l-Lightning; d-drizzle; m-mist; s-snow; r-rain; h-hail; f-fog; p-shower; z-haze; t-thunderstorm; tr-rainfall not measurable; Tr-rainfall 0.01 to 0.49 cm; AP-Airport. PLUS SIGN is omitted when departures are above normal.

### Districts under the three Meteorological Sub-divisions of Karnataka State:

Coastal Karnataka	Uttara Kannada, Udupi, Dakshina Kannada
North Interior Karnataka	Bidar, Kalaburgi, Yadgir, Raichur, Vijayapura, Bagalkote, Koppal, Belagavi, Dharwad, Gadag, Haveri
South Interior Karnataka	Ballari, Vijayanagara, Davanagere, Shivamogga, Chikkamagaluru, Chitradurga, Tumakuru, Hassan, Kodagu, Mysuru, Mandya, Chamarajanagar, Ramanagara, Bengaluru Rural, Bengaluru Urban, Chikkaballapura, Kolar